




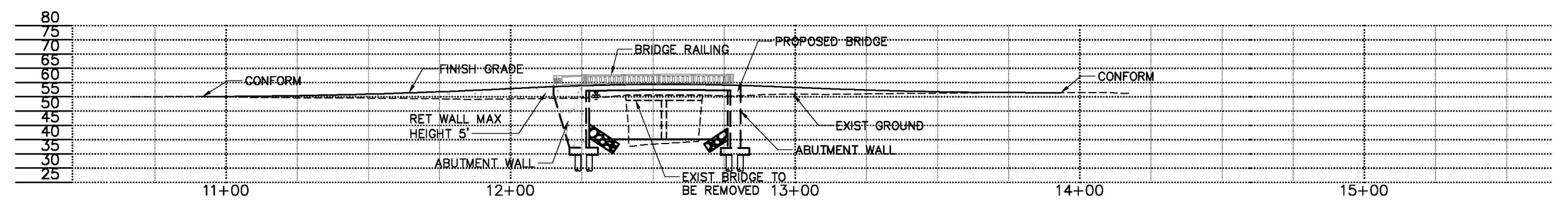


- LEGEND:**
-  STRUCTURE RECONSTRUCTION
 -  ROADWAY/DRIVEWAY/PATH RECONSTRUCTION
 -  SIDEWALK RECONSTRUCTION
 -  TREE TO BE REMOVED
 -  TREE POTENTIALLY IMPACTED

PLAN
1" = 20'



PROFILE
1" = 20' (HORIZ)
1" = 5' (VERT)

**MADRONE AVE
BRIDGE REPLACEMENT**

PROJECT CONCEPT ONLY
SUBJECT TO FUTURE PUBLIC REVIEW AND INPUT

NOTE: This exhibit is from 2017. See exhibits from 2018 Public Meeting for current draft.

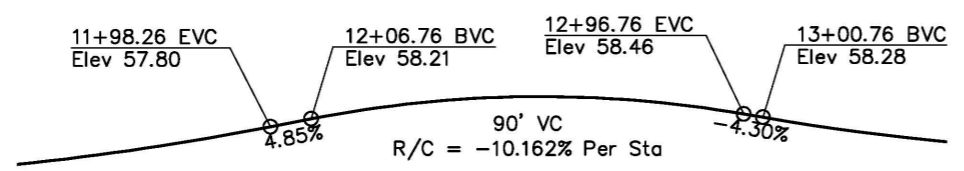
DRAFT



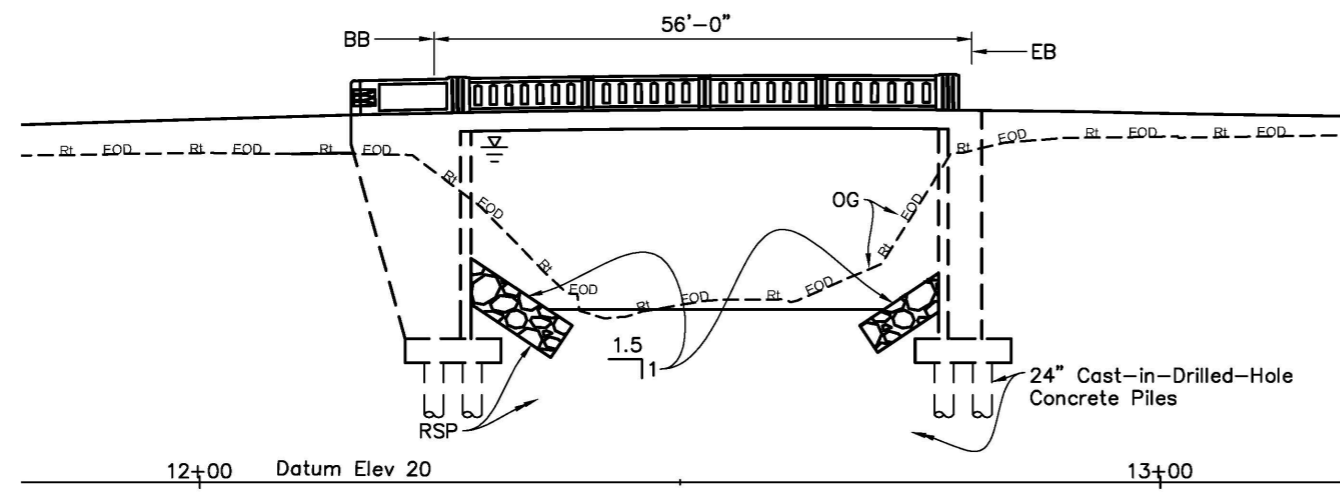
Dist	COUNTY	ROUTE	POST MILES TOTAL PROJECT
04	x	x	x x x

QUINCY ENGINEERING

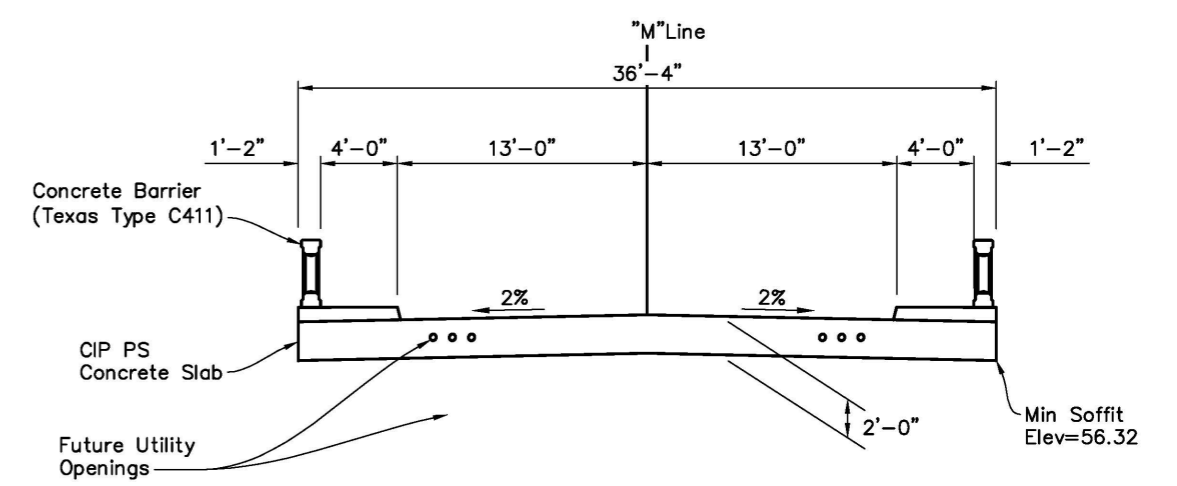
11017 COBBLEROCK DRIVE, SUITE 100
RANCHO CORDOVA, CA 95670
P: 916.368.9181



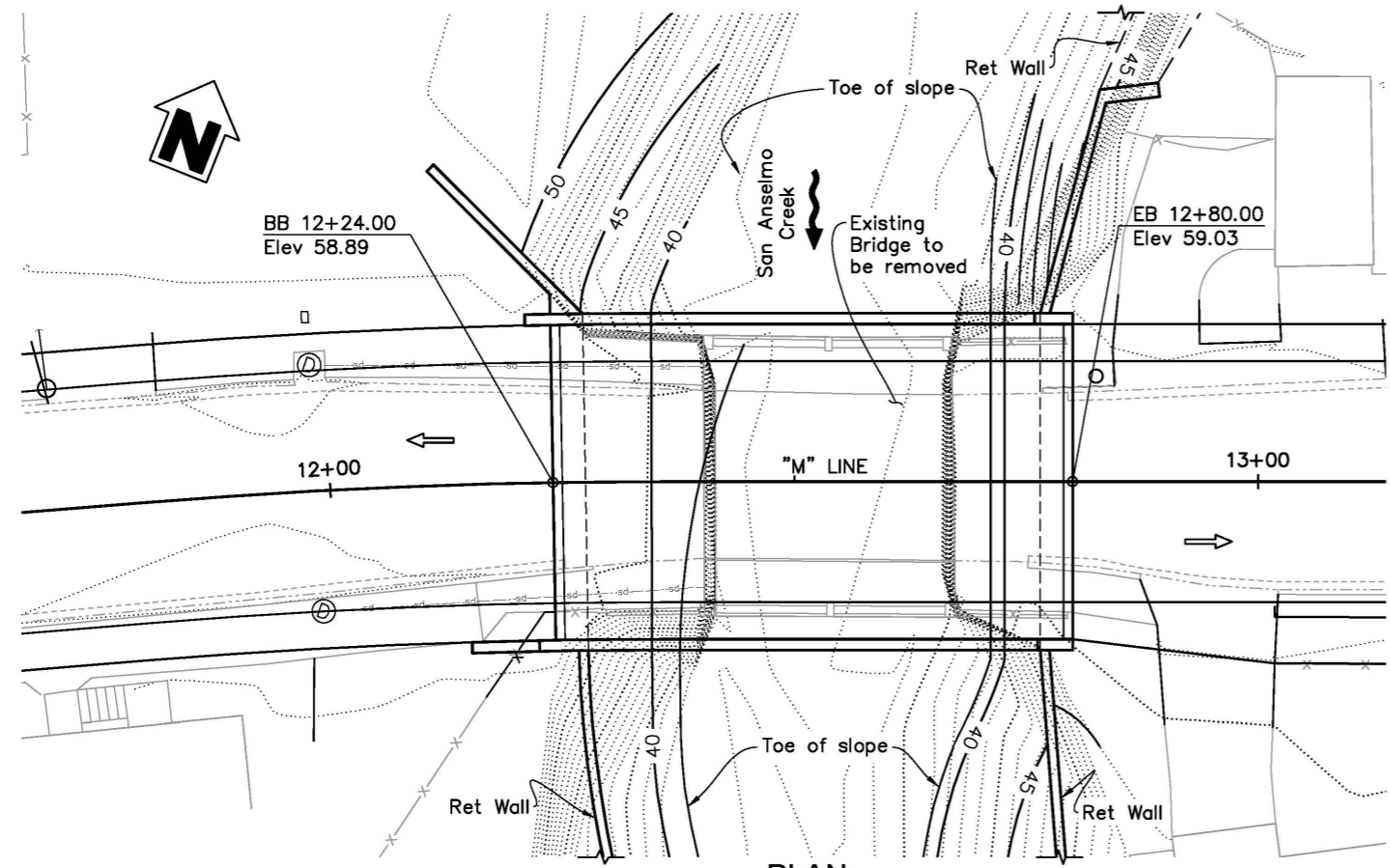
PROFILE GRADE
NO SCALE



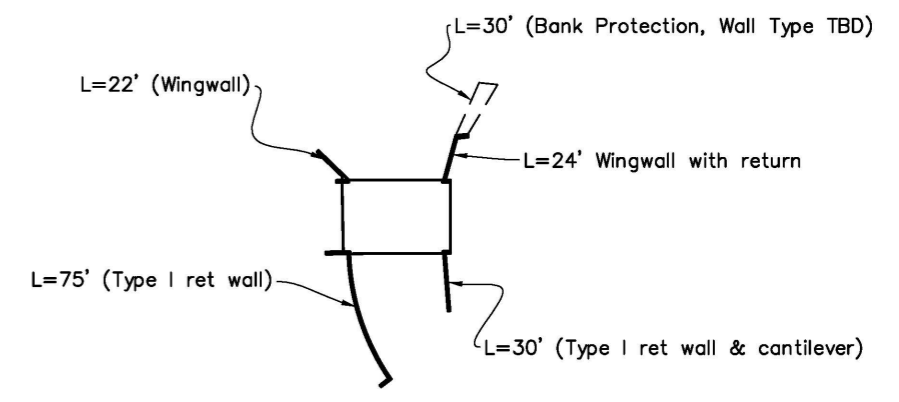
ELEVATION
1"=10'



TYPICAL SECTION
1"=5'



PLAN
1"=10'



WALL LAYOUT SCHEMATIC
NO SCALE

PROJECT CONCEPT ONLY
SUBJECT TO FUTURE PUBLIC REVIEW AND INPUT

DESIGNED BY	M. Quest	DATE	12/30/16
DRAWN BY	R. Kotey	DATE	12/30/16
CHECKED BY		DATE	
APPROVED		DATE	

Mario Quest
PROJECT ENGINEER

PLANNING STUDY	
MADRONE AVE (REPLACE)	
BRIDGE NO. 27C0080	UNIT: x
SCALE: x	PROJECT NUMBER & PHASE: x

TOWN OF SAN ANSELMO

DESIGN OVERSIGHT
SIGN OFF DATE