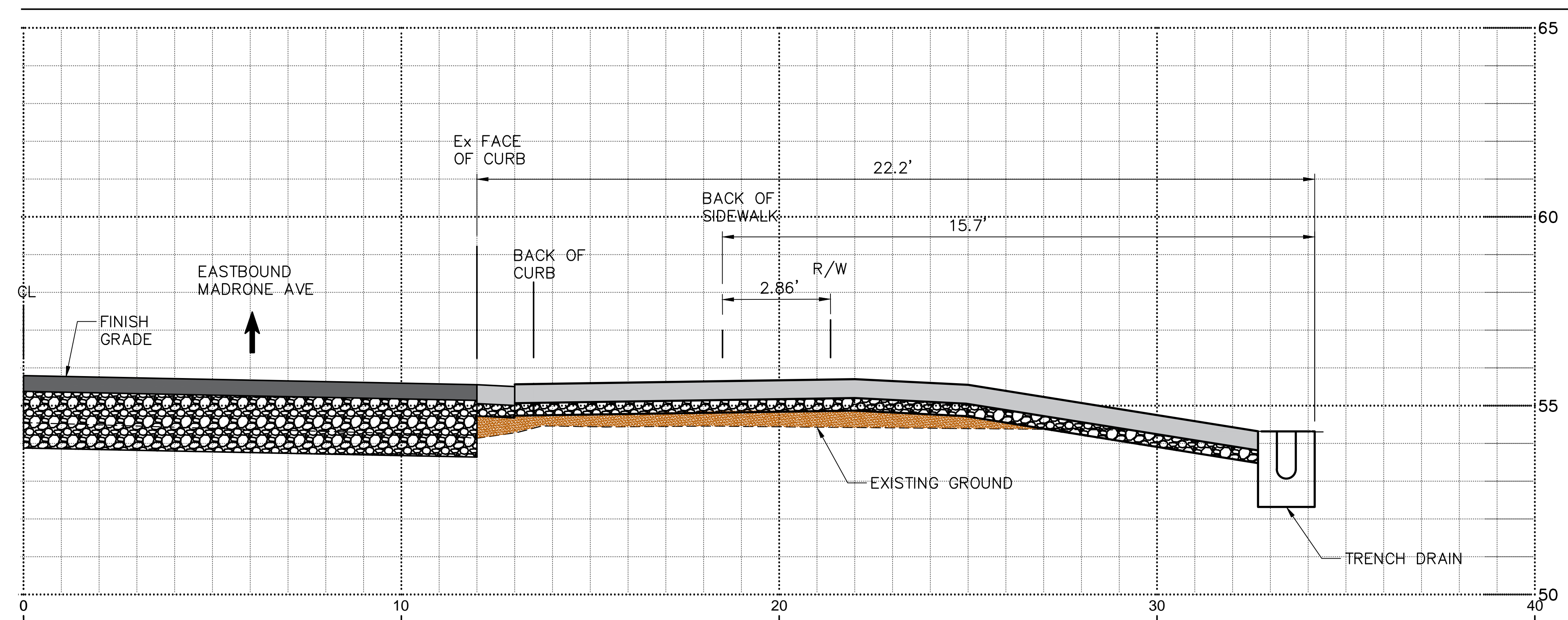


**54 MADRONE AVE
DRIVEWAY PROFILE A**
1" = 2'

* REBUILD FENCE




**55 MADRONE AVE
DRIVEWAY PROFILE B**
1" = 2'

- * EXIST DRIVEWAY DRAINS WEST TOWARDS HOUSE.
- * STREET TREE TO BE REMOVED.
- * STAIRCASE POTENTIALLY IMPACTED NEAR PATHWAY.
- * RETAINING WALL STARTS AT THE BRIDGE AND ENDS APPROXIMATELY AT THE DRIVEWAY.

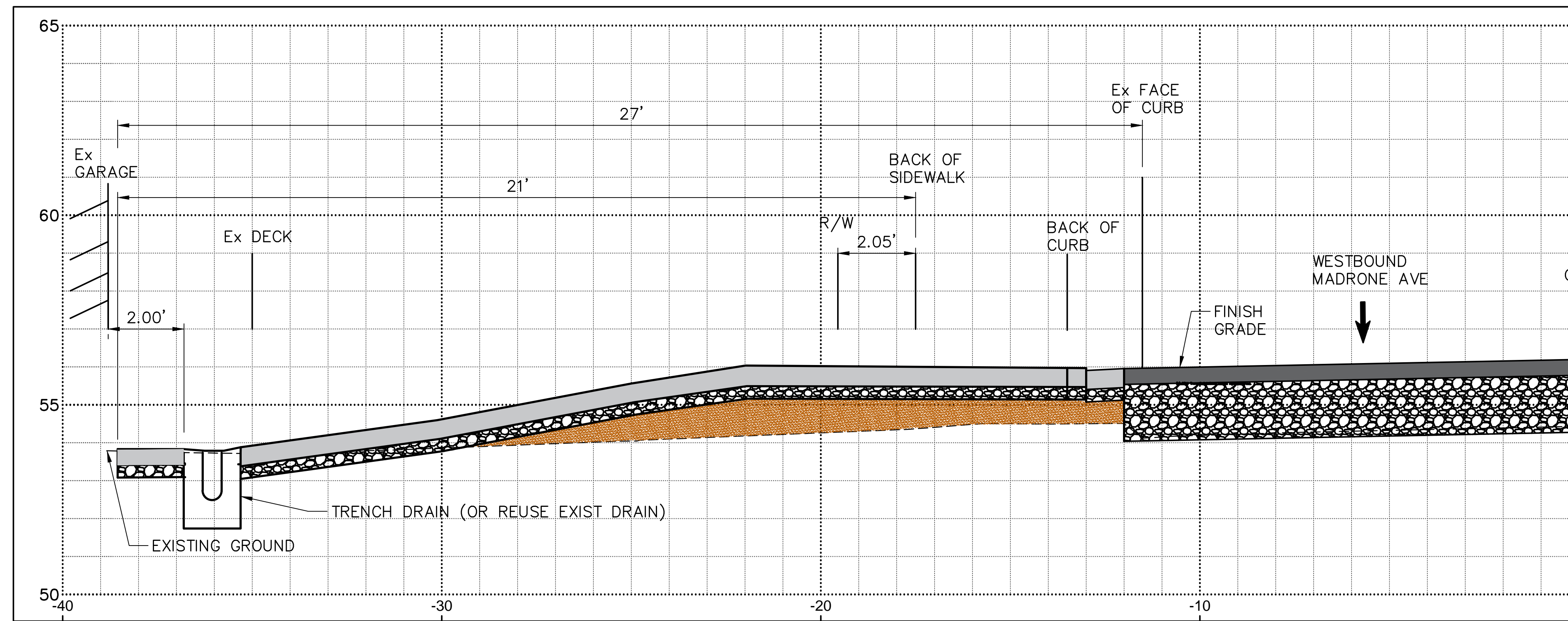
**MADRONE AVE
BRIDGE REPLACEMENT**

**NOTE: This exhibit
is from 2017. See
exhibits from 2018
Public Meeting for
current draft.**

DRAFT

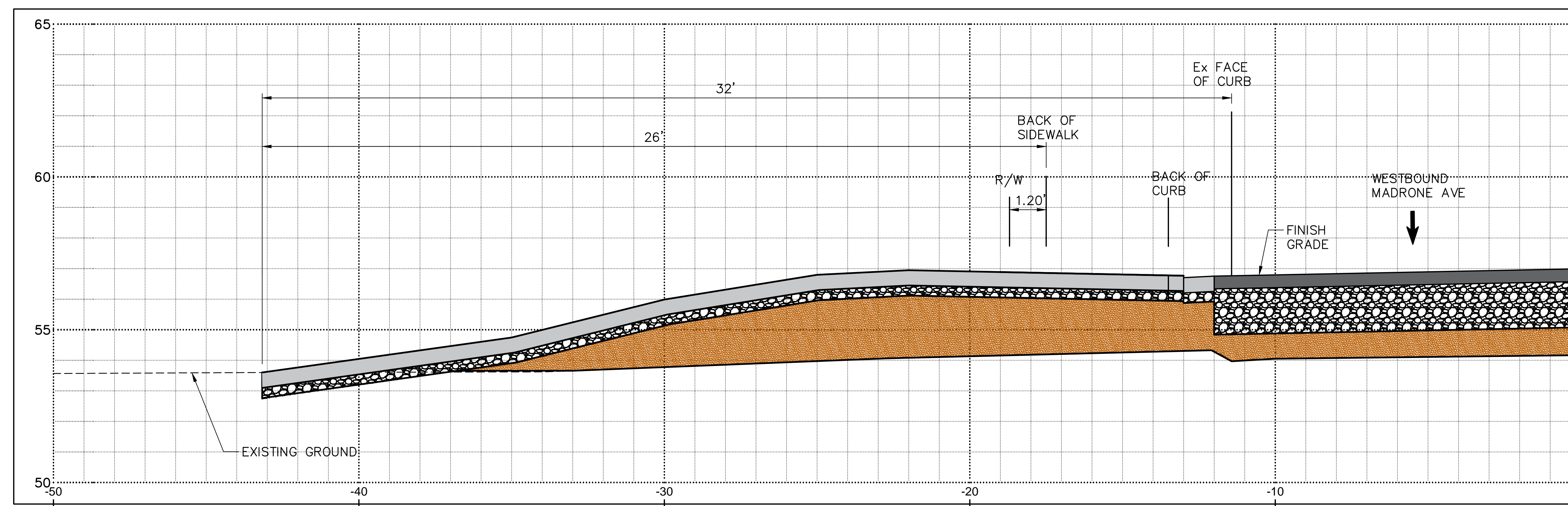


**PROJECT CONCEPT ONLY
SUBJECT TO FUTURE PUBLIC REVIEW AND INPUT**



- * REUSE PAVERS FOR DRIVEWAY AND PATH.
- * REGRADE PATH TO STAIRWAY.
- * STAIRCASE POTENTIALLY IMPACTED.

**54 MADRONE AVE
DRIVEWAY PROFILE C**
1" = 2'




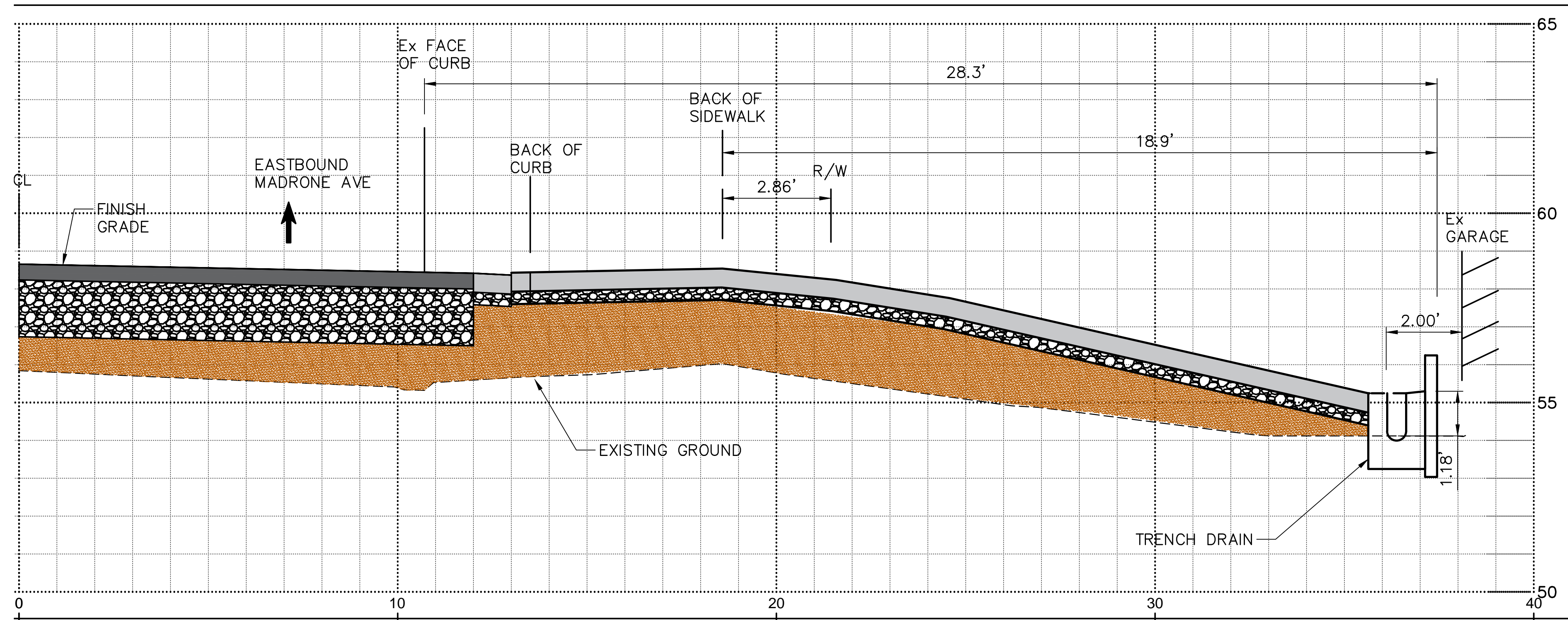
NOTE: This exhibit is from 2017. See exhibits from 2018 Public Meeting for current draft.

**MADRONE AVE
BRIDGE REPLACEMENT
DRAFT**

**PROJECT CONCEPT ONLY
SUBJECT TO FUTURE PUBLIC REVIEW AND INPUT**

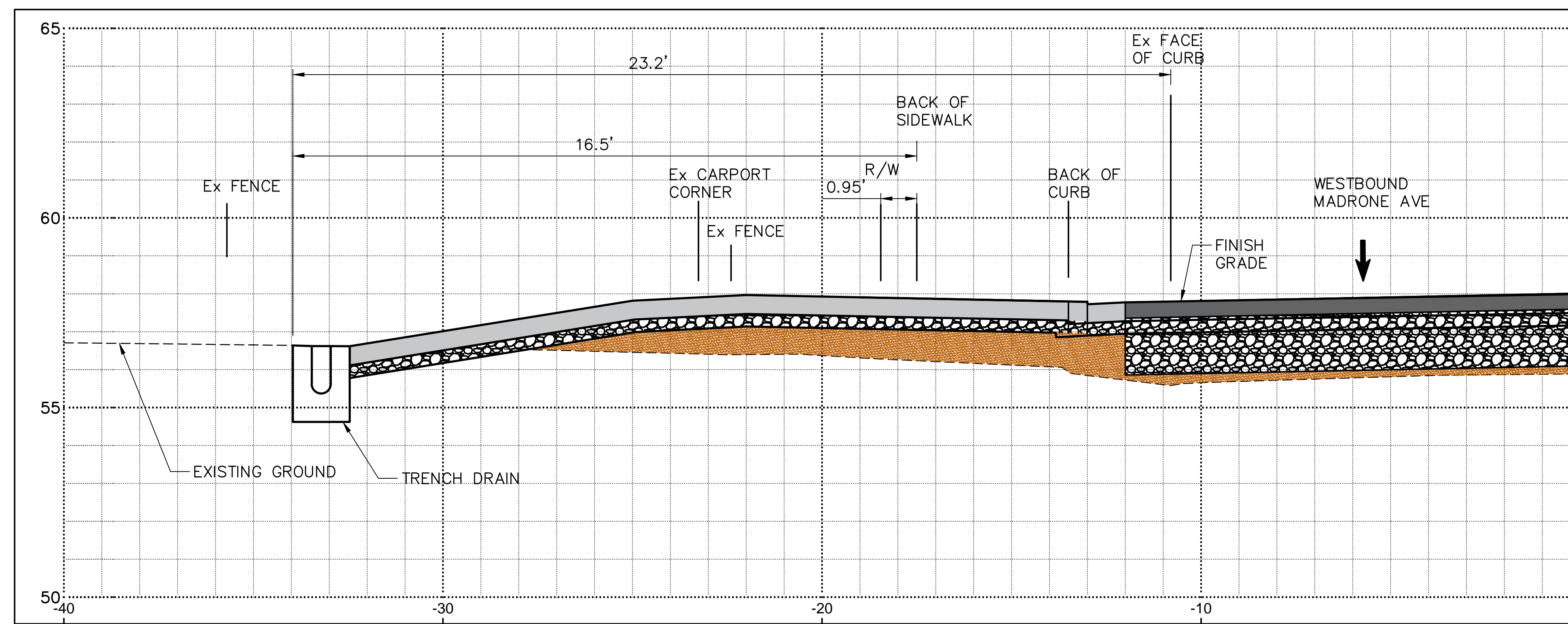
**50 MADRONE AVE
DRIVEWAY PROFILE D**
1" = 2'





**41 MADRONE AVE
DRIVEWAY PROFILE E**
1" = 2'

- * REGRADE SIDE PATH CONNECTED TO DRIVEWAY.
- * BY VISUAL INSPECTION, THE GARAGE DOOR DO NOT APPEAR TO BE FUNCTIONAL.
- * REBUILD FENCE



**44 MADRONE AVE
DRIVEWAY PROFILE F**
1" = 2'

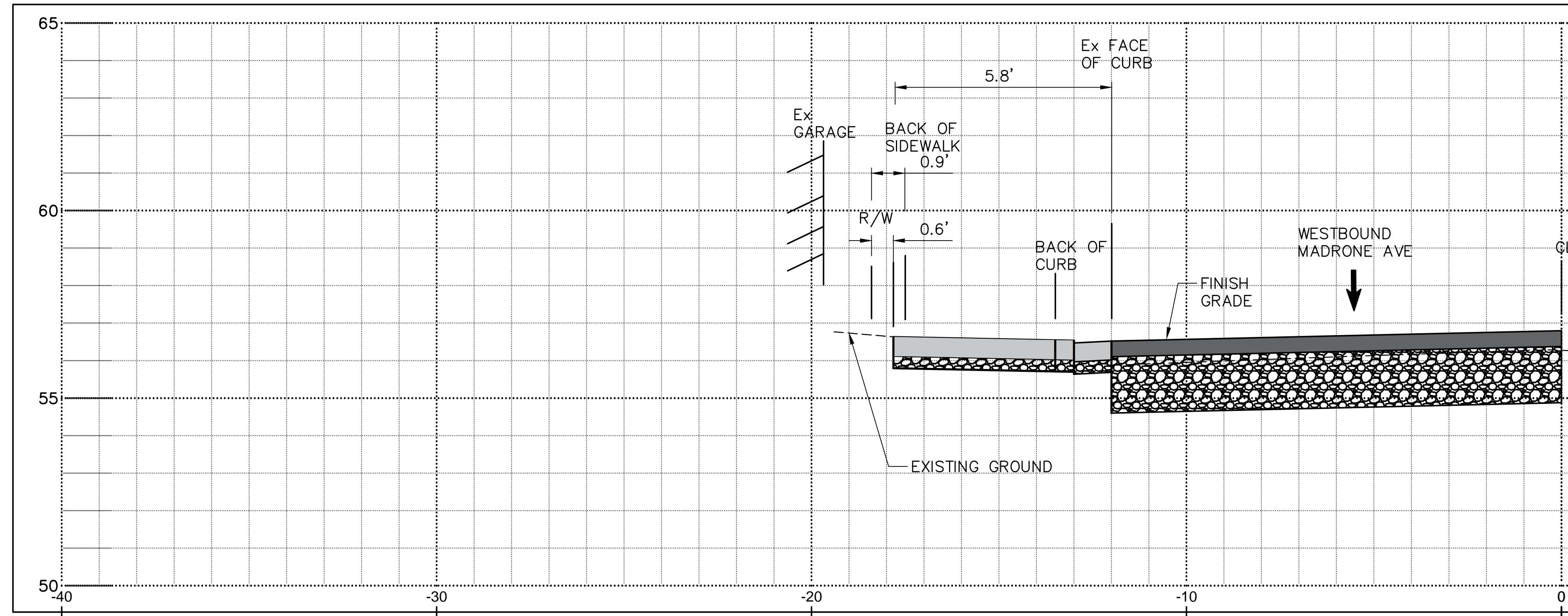
- * CARPORT NEEDS TO BE LIFTED.
- * PORTION OF BRICK PATIO BEHIND FENCE NEEDS TO BE ADJUSTED TO GRADE OF PROPOSED BACK OF WALK.
- * FRONT YARD IS CURRENTLY HIGHER THAN EXISTING SIDEWALK AND MAY BE MADE MORE LEVEL WITH THIS PROJECT.
- * ARBORIST WILL BE BROUGHT ON BOARD TO ATTEMPT TO SAVE THE TREE. RETAINING WALL MAY BE PLACED ALONG PERIMETER OF THE TREE PLANTER.
- * REBUILD FENCE.

MADRONE AVE BRIDGE REPLACEMENT DRAFT

**PROJECT CONCEPT ONLY
SUBJECT TO FUTURE PUBLIC REVIEW AND INPUT**

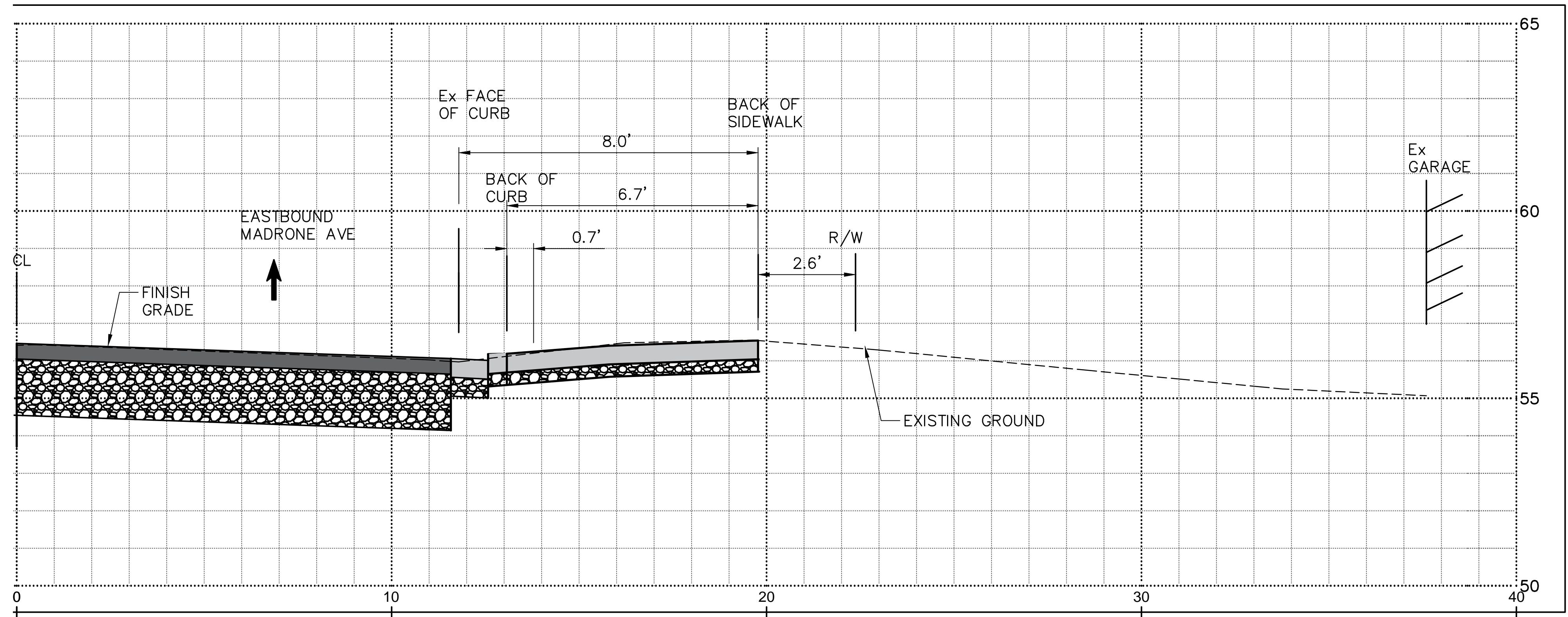
**NOTE: This exhibit is from 2017.
See exhibits from 2018 Public
Meeting for current draft.**





**42 MADRONE AVE
DRIVEWAY PROFILE G**
1" = 2'

- * BACK OF WALK RAISED 0.25' AT STAIRWAY.
- * SIDEWALK PLANTER TO BE REMOVED AND REPLACED WITH ADA-COMPLIANT SIDEWALK.



**37 MADRONE AVE
DRIVEWAY PROFILE H**
1" = 2'

- * FENCE POTENTIALLY IMPACTED.

**PROJECT CONCEPT ONLY
SUBJECT TO FUTURE PUBLIC REVIEW AND INPUT**

**NOTE: This exhibit is from 2017. See
exhibits from 2018 Public Meeting for
current draft.**

