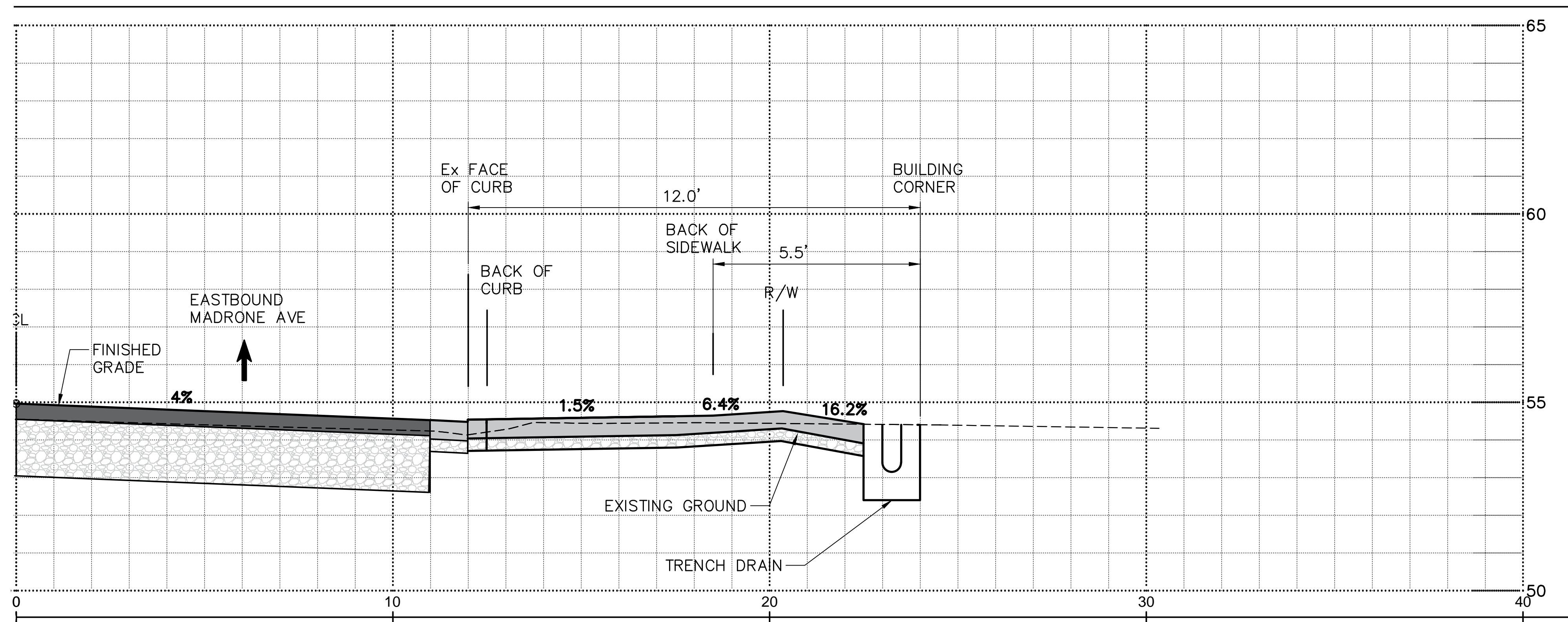


**61 MADRONE AVE
DRIVEWAY PROFILE A**
1" = 2'



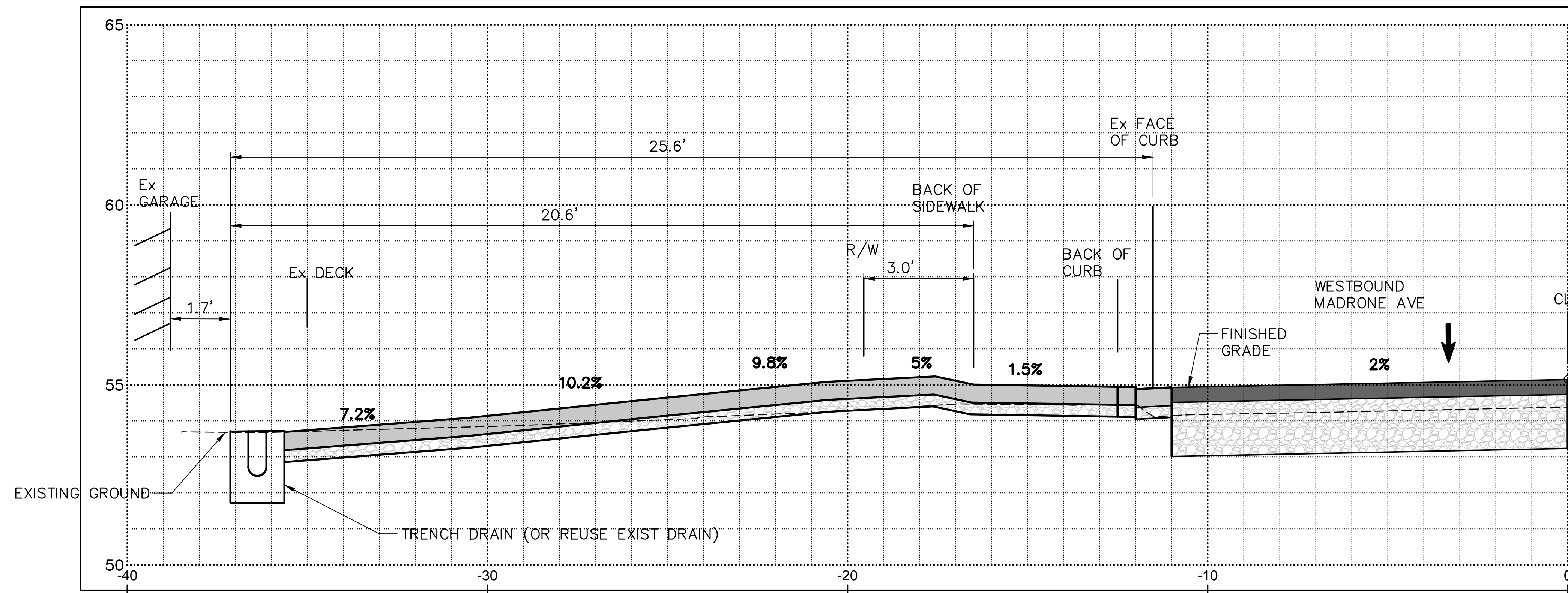
**55 MADRONE AVE
DRIVEWAY PROFILE B**
1" = 2'

- * EXIST DRIVEWAY DRAINS WEST TOWARDS HOUSE.
- * STREET TREE TO BE REMOVED.
- * STAIRCASE IMPACTED NEAR PATHWAY.(Δ ELEV=1.5')
- * RETAINING WALL VARIES FROM 0.5' TO 2.5'
- * GRAVEL OR PERVIOUS PAVEMENT

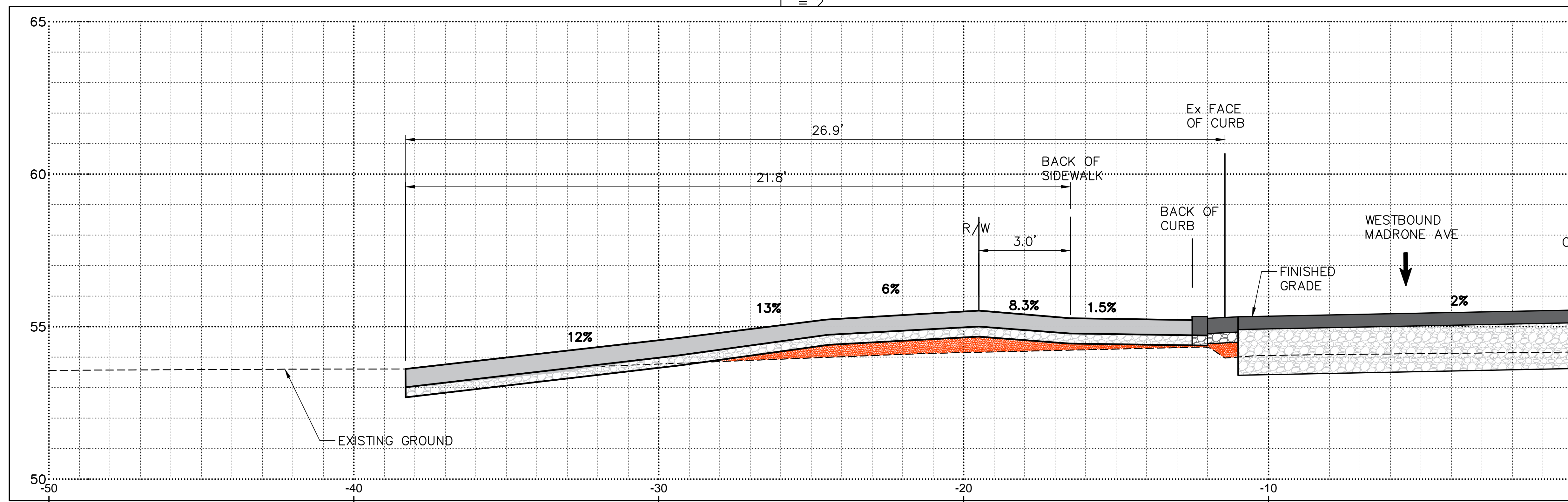
**MADRONE AVE
BRIDGE REPLACEMENT
DRAFT**

**PROJECT CONCEPT ONLY
SUBJECT TO FUTURE PUBLIC REVIEW AND INPUT**





- * REUSE PAVERS FOR DRIVEWAY AND PATH.
- * REGRADE PATH TO STAIRWAY.
- * RETAINING CURB AROUND THE PLANTER.

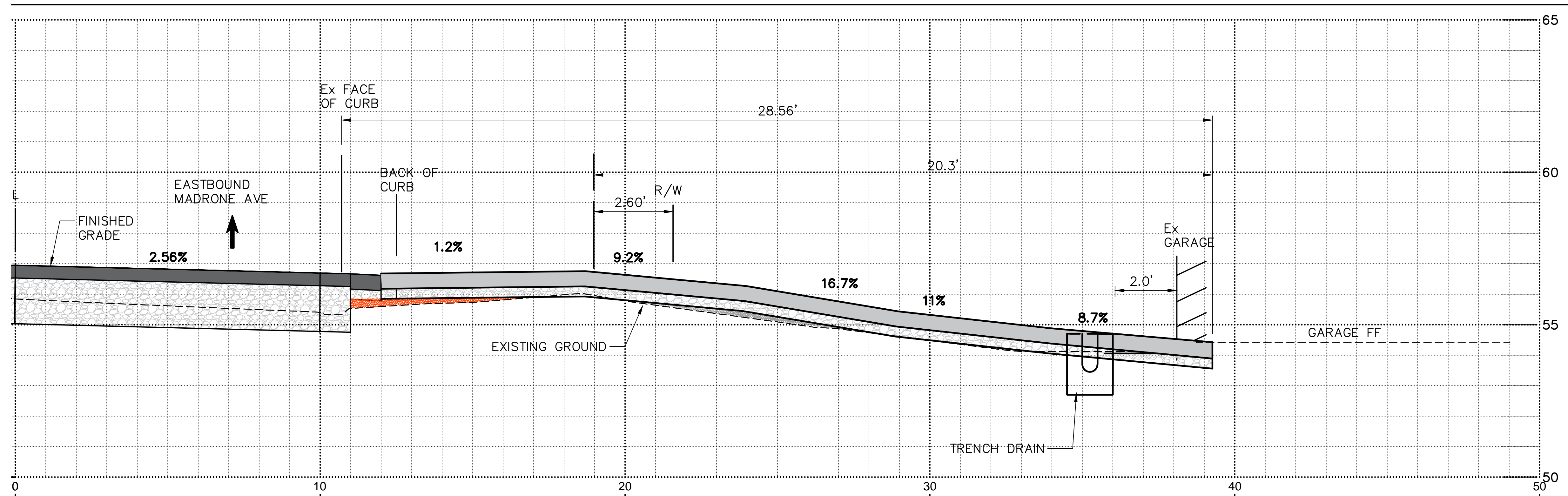


- * GRAVEL OR PERVIOUS PAVEMENT

PROJECT CONCEPT ONLY
SUBJECT TO FUTURE PUBLIC REVIEW AND INPUT

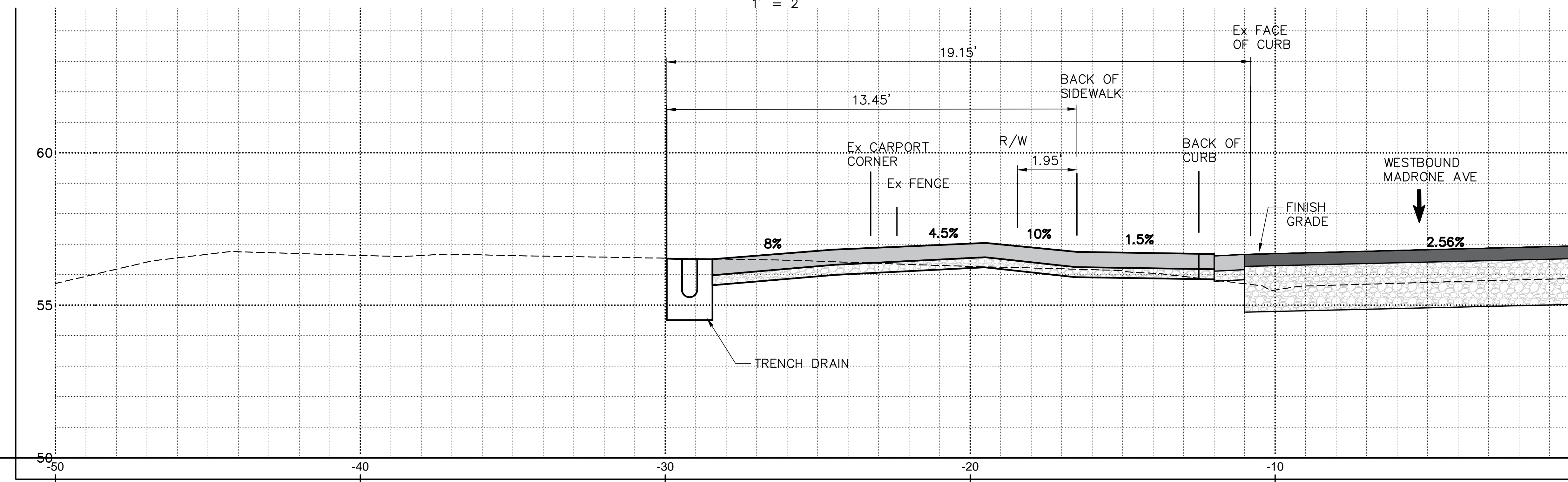
50 MADRONE AVE
DRIVEWAY PROFILE D
1" = 2'





**41 MADRONE AVE
DRIVEWAY PROFILE E**
1" = 2'

- * REGRADE SIDE PATH CONNECTED TO DRIVEWAY.
- * BY VISUAL INSPECTION, THE GARAGE DOOR DOES NOT APPEAR TO BE FUNCTIONAL.
- * REBUILD FENCE




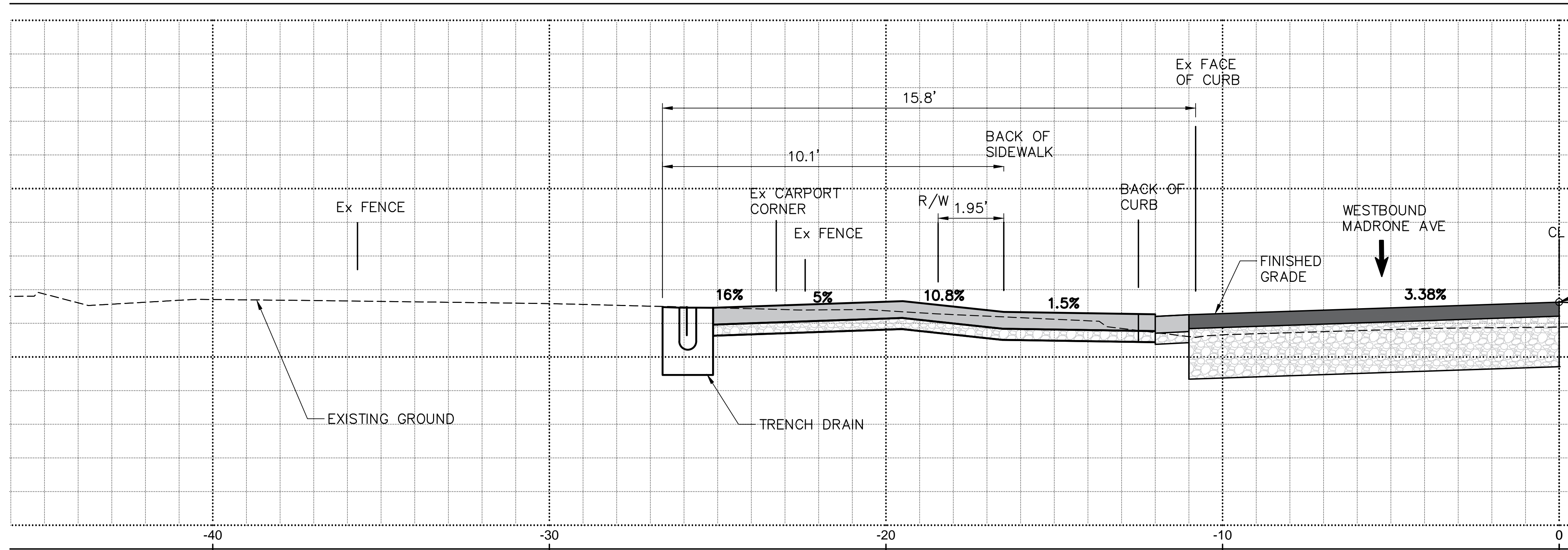
**44 MADRONE AVE
DRIVEWAY PROFILE F1**
1" = 2'

- * ARBORIST WILL BE BROUGHT ON BOARD TO ATTEMPT TO SAVE THE TREE.
- * RETAINING WALL MAY BE PLACED ALONG PERIMETER OF THE TREE PLANTER.
- * REBUILD FENCE
- * REBUILD PORTION OF PATHWAY

MADRONE AVE BRIDGE REPLACEMENT DRAFT

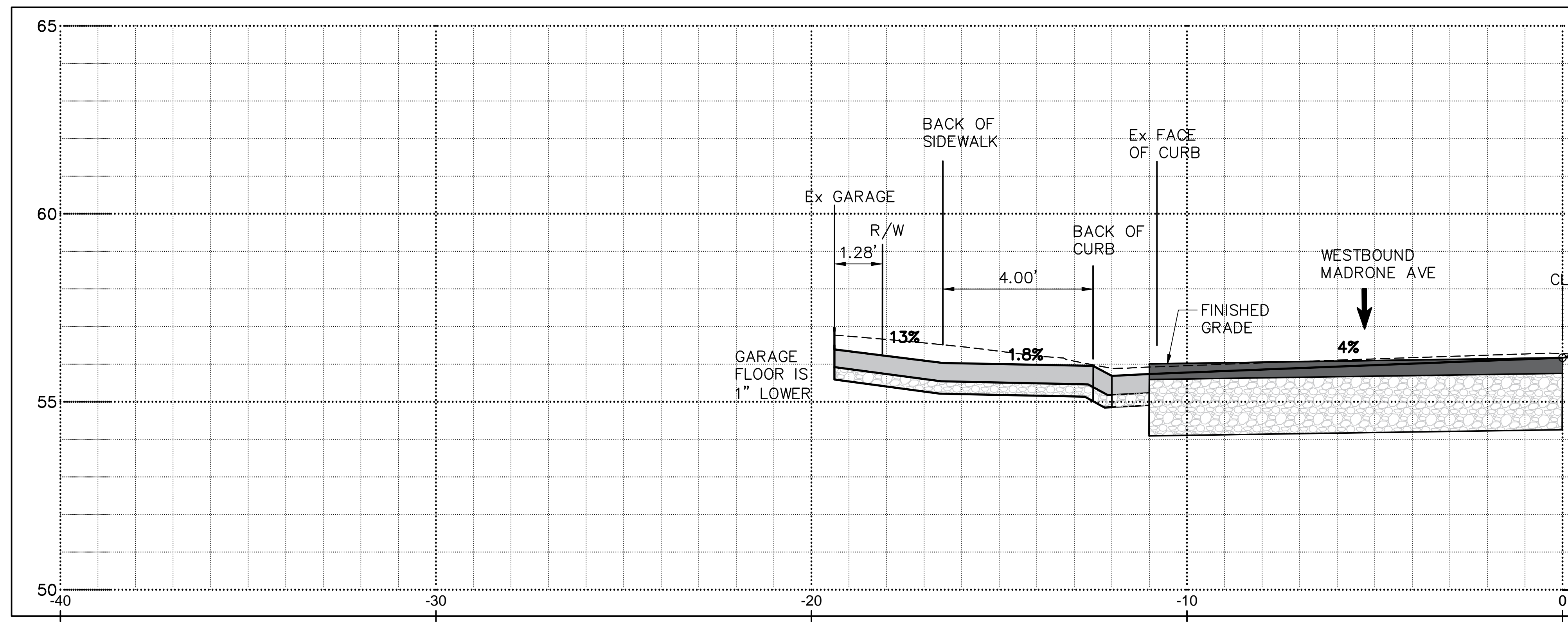
**PROJECT CONCEPT ONLY
SUBJECT TO FUTURE PUBLIC REVIEW AND INPUT**





44 MADRONE AVE
DRIVEWAY PROFILE F2 - CARPORT DRIVEWAY
 1" = 2'

- * CARPORT NEEDS TO BE LIFTED.
- * REBUILD FENCE
- * REBUILD PORTION OF PATHWAY



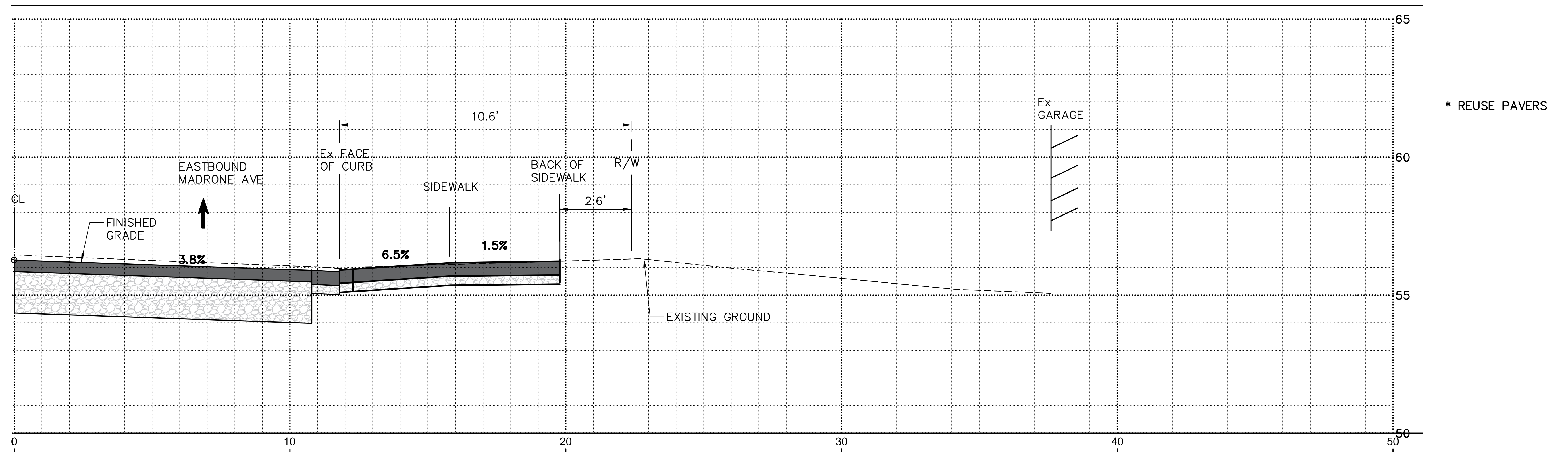
42 MADRONE AVE
DRIVEWAY PROFILE G
 1" = 2'

- * RECONSTRUCT DRIVEWAY TO CREATE ADA COMPLIANT SIDEWALK IN PUBLIC RIGHT OF WAY.
- * REMOVE PLANTERS IN PUBLIC RIGHT OF WAY TO BUILD SIDEWALK.

MADRONE AVE BRIDGE REPLACEMENT DRAFT



PROJECT CONCEPT ONLY
SUBJECT TO FUTURE PUBLIC REVIEW AND INPUT



**37 MADRONE AVE
DRIVEWAY PROFILE H**
1" = 2'

**MADRONE AVE
BRIDGE REPLACEMENT
DRAFT**

**PROJECT CONCEPT ONLY
SUBJECT TO FUTURE PUBLIC REVIEW AND INPUT**

